

- Project Facilities**
- Powerhouse
  - Dam
  - Tunnel
  - Penstock
- Transportation**
- Major Highway
  - Minor Highway
- Hydrography**
- Watercourse with river miles (5 mi. increments)
  - Water Body
- Bioenergetics Modeling**
- Macroinvertebrate Drift Study Site

**PCWA**

Placer County Water Agency  
Middle Fork American River Project

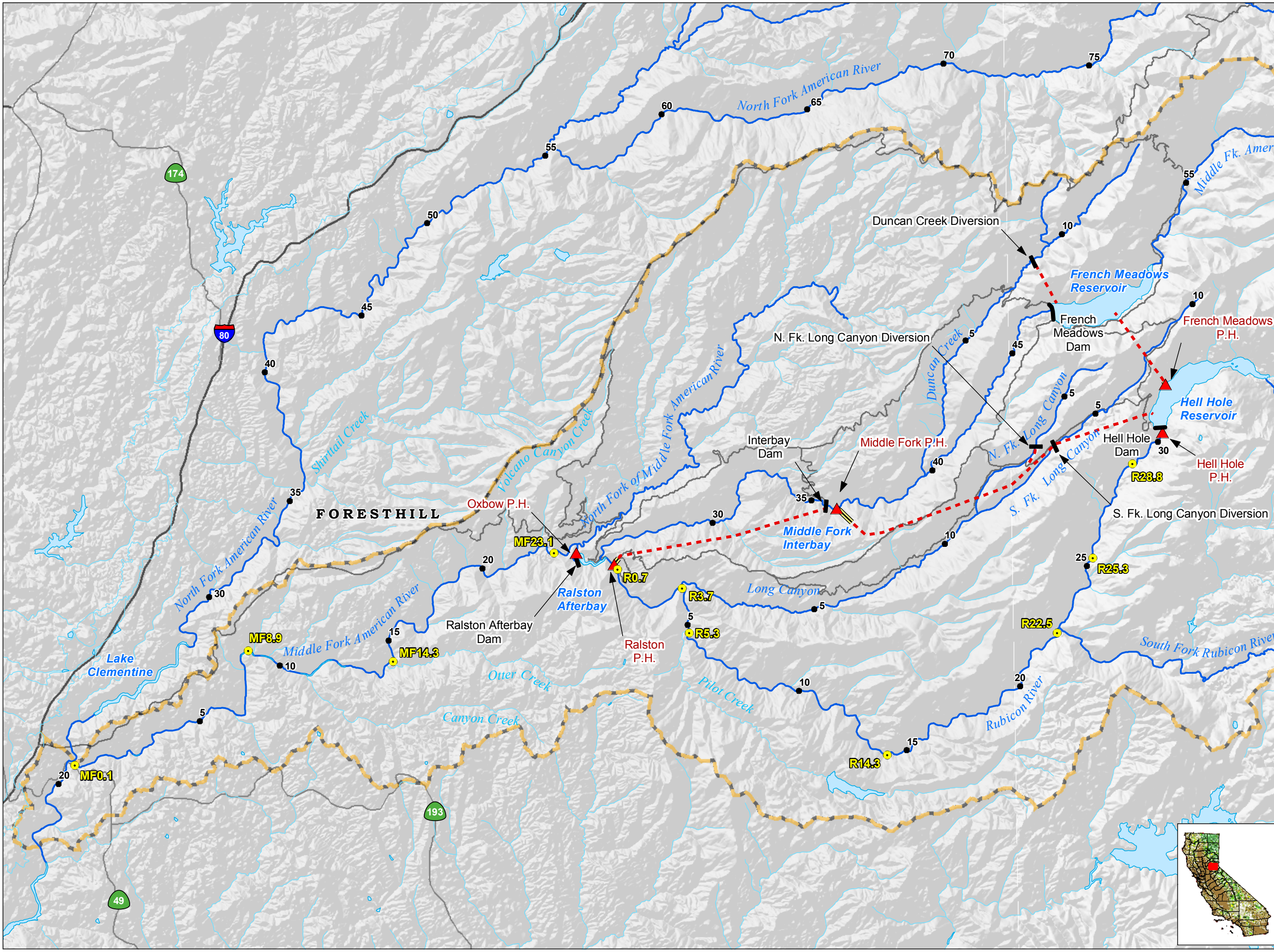
**Map AQ 5-1**

**Macroinvertebrate Drift Study Sites**

0 1 2 3 Miles

Projection: CA State Plane, Zone 2  
Datum: NAD 83

Date: 2/10/11



- Project Facilities**
- Powerhouse
  - Dam
  - Tunnel
  - Penstock
- Transportation**
- Major Highway
  - Minor Highway
- Hydrography**
- Watercourse with river miles (5 mi. increments)
  - Water Body
- Bioenergetics Modeling**
- Water Temperature Modeling / Monitoring Location

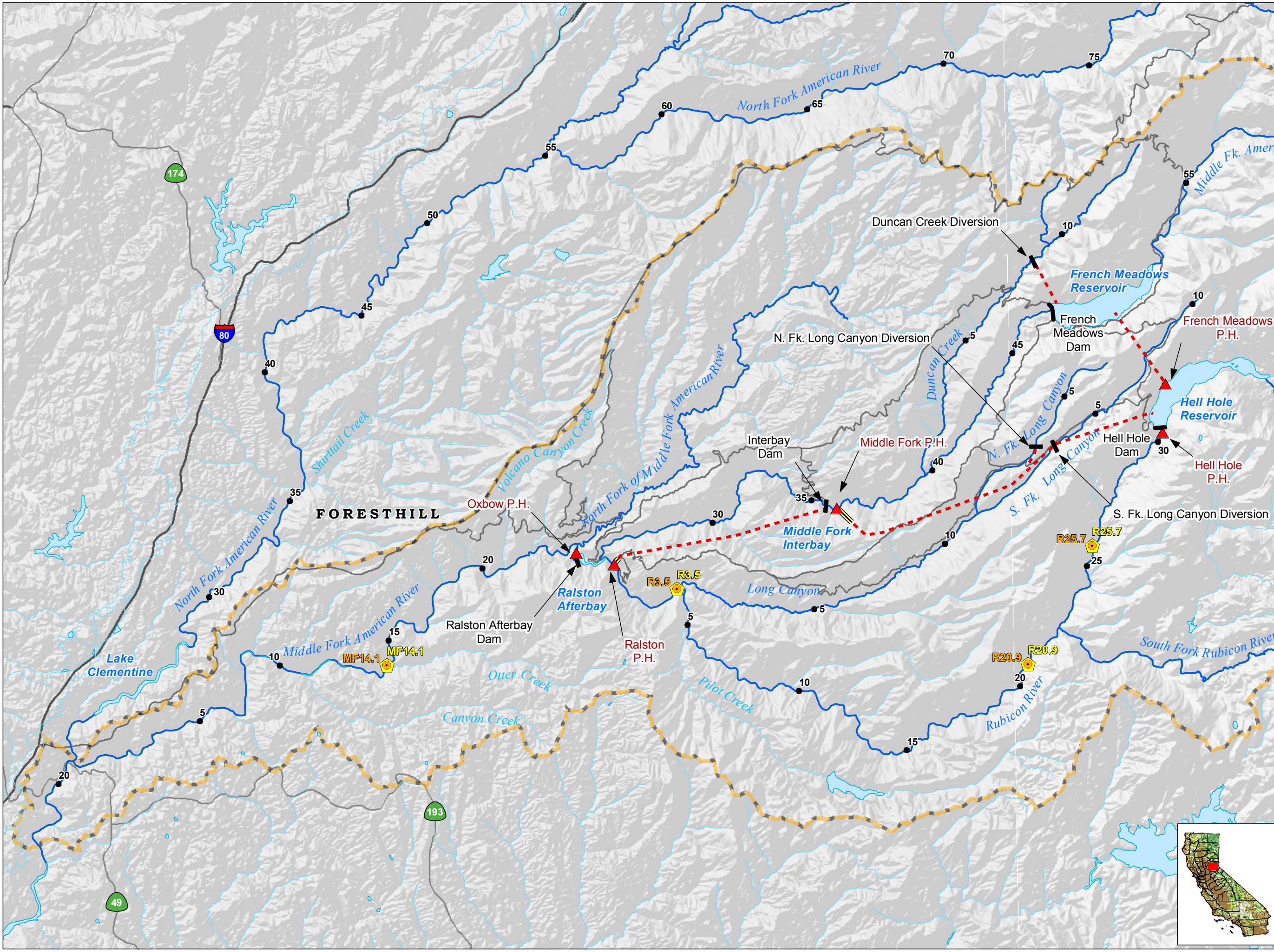
**PCWA**  
Placer County Water Agency  
Middle Fork American River Project

**Map AQ 5-2**  
**Water Temperature Modeling / Monitoring Locations**


0 1 2 3  
Miles

Projection: CA State Plane, Zone 2  
Datum: NAD 83

Date: 2/14/11




- Project Facilities**
- ▲ Powerhouse
  - Dam
  - Tunnel
  - Penstock
- Transportation**
- Major Highway
  - Minor Highway
- Hydrography**
- Watercourse with river miles (5 mi. increments)
  - ▭ Water Body
- Bioenergetics Modeling**
- Fish Size / Age Study Site
  - ▭ Instream Flow Study Site




Placer County Water Agency  
Middle Fork American River Project

**Map AQ 5-3**

**Fish Size / Age Study Sites and  
Instream Flow Study Sites**



Date: 2/10/11



Projection: CA State Plane, Zone 2  
Datum: NAD 83

