

Project Facilities

- ▲ Powerhouse
- Dam
- Tunnel
- Penstock

Transportation

- Roads

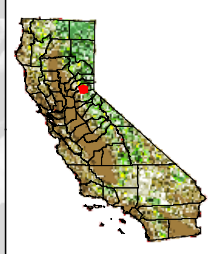
Hydrography

- Watercourse
- Water Body




Placer County Water Agency
Middle Fork American River Project

**Map AQ 8-1
Reservoir Fish Habitat Study Area**



1 0.5 0 1 Miles
 Projection: CA State Plane, Zone 2
 Datum: NAD 83
 Date: 12/14/09



Gill Net Locations
 Gill Net Locations

French Meadows Dam




Placer County Water Agency
 Middle Fork American River Project

Map AQ 8-2a

**Fish Population Study
 Gill Net Locations**


French Meadows Reservoir



Projection: CA State Plane, Zone 2
 Datum: NAD 83

Date: 2/20/08

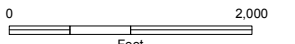


Gill Net Locations
 Gill Net Locations



Placer County Water Agency
 Middle Fork American River Project

Map AQ 8-2b
Fish Population Study
Gill Net Locations
 Hell Hole Reservoir



Projection: CA State Plane, Zone 2
 Datum: NAD 83

Date: 3/7/08



Gill Net Locations

 Gill Net Locations

Middle Fork
Interbay Dam

INTERBAY RD

L2

L1 U2

U1



Placer County Water Agency
Middle Fork American River Project

Map AQ 8-2c

**Fish Population Study
Gill Net Locations**

Middle Fork Interbay




0 250
Feet

Projection: CA State Plane, Zone 2
Datum: NAD 83



Date: 2/19/08



Gill Net Locations
 2007 / 2008 Gill Net Locations


 Placer County Water Agency
 Middle Fork American River Project

Map AQ 8-2d
Fish Population Study
Gill Net Locations
 Ralston Afterbay

 
 Projection: CA State Plane, Zone 2
 Datum: NAD 83
 Date: 12/30/08