


- Project Facilities**
- Powerhouse
 - Dam
 - Tunnel
 - Penstock
- Transportation**
- Major Road
 - Minor Road
- Designated Boundary**
- County Boundary
- Hydrography**
- Watercourse
 - Water Body
 - Middle Fork American River Watershed*
- WQMP: General**
- Monitoring Site


*Modified from Calwater Ver. 2.2 to represent drainage above high-water mark of Folsom Lake




Placer County Water Agency
Middle Fork American River Project

WQMP Map 1

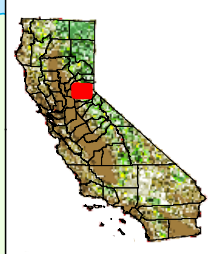
General Water Quality Monitoring Locations

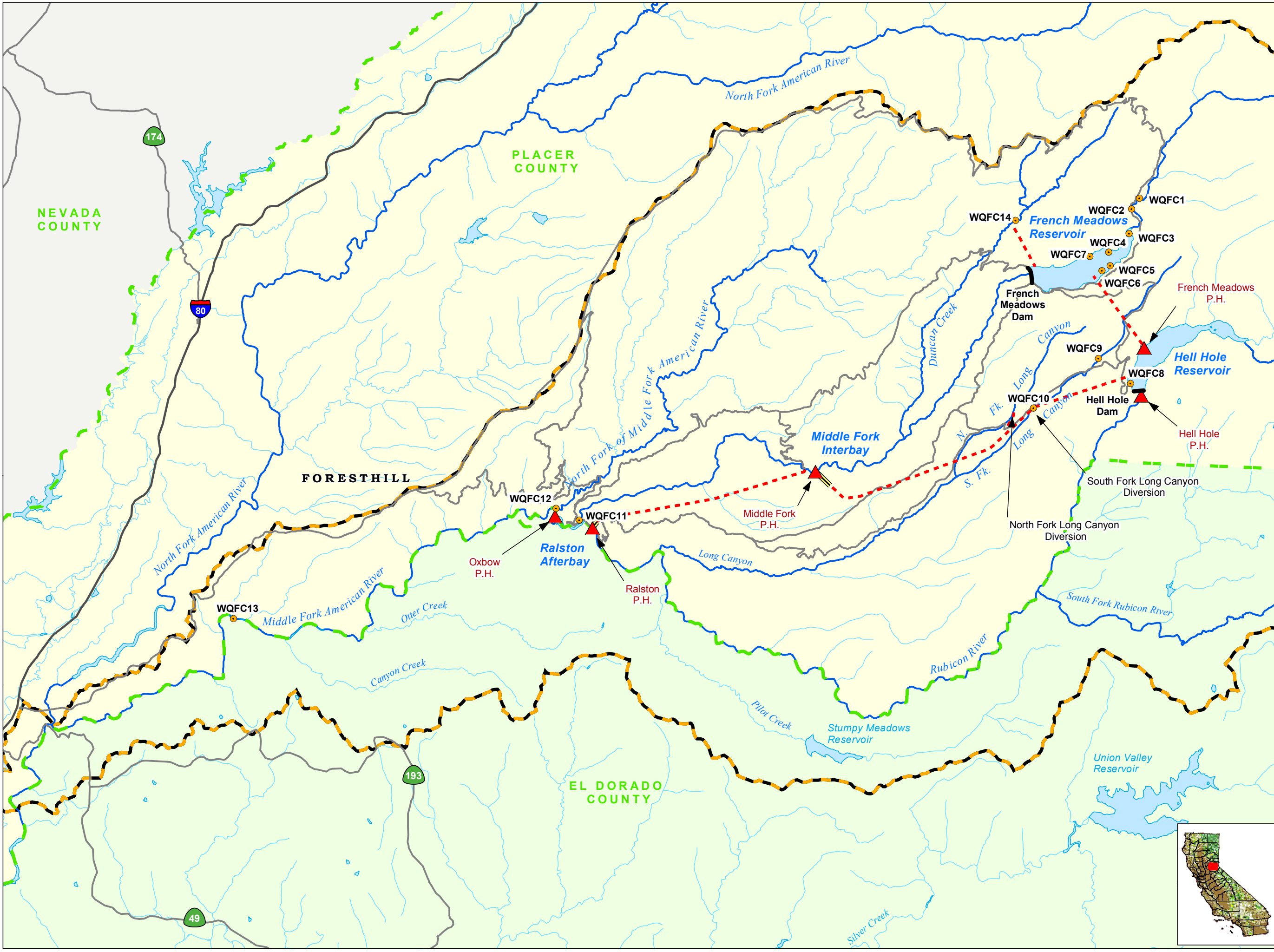


Date: 2/8/11



Projection: CA State Plane, Zone 2
Datum: NAD 83





Project Facilities

- ▲ Powerhouse
- Dam
- - - Tunnel
- == Penstock

Transportation

- Major Road
- Minor Road

Designated Boundary

- - - County Boundary

Hydrography

- Watercourse
- Water Body
- Middle Fork American River Watershed*

*Modified from Calwater Ver. 2.2 to represent drainage above high-water mark of Folsom Lake

WQMP: Fecal Coliform

- Weekly Sampling Monitoring Site

PCWA
Placer County Water Agency
Middle Fork American River Project

WQMP Map 2
Fecal Coliform Weekly Sampling Monitoring Locations

0 1 2 3
Miles
Projection: CA State Plane, Zone 2
Datum: NAD 83
Date: 2/10/11